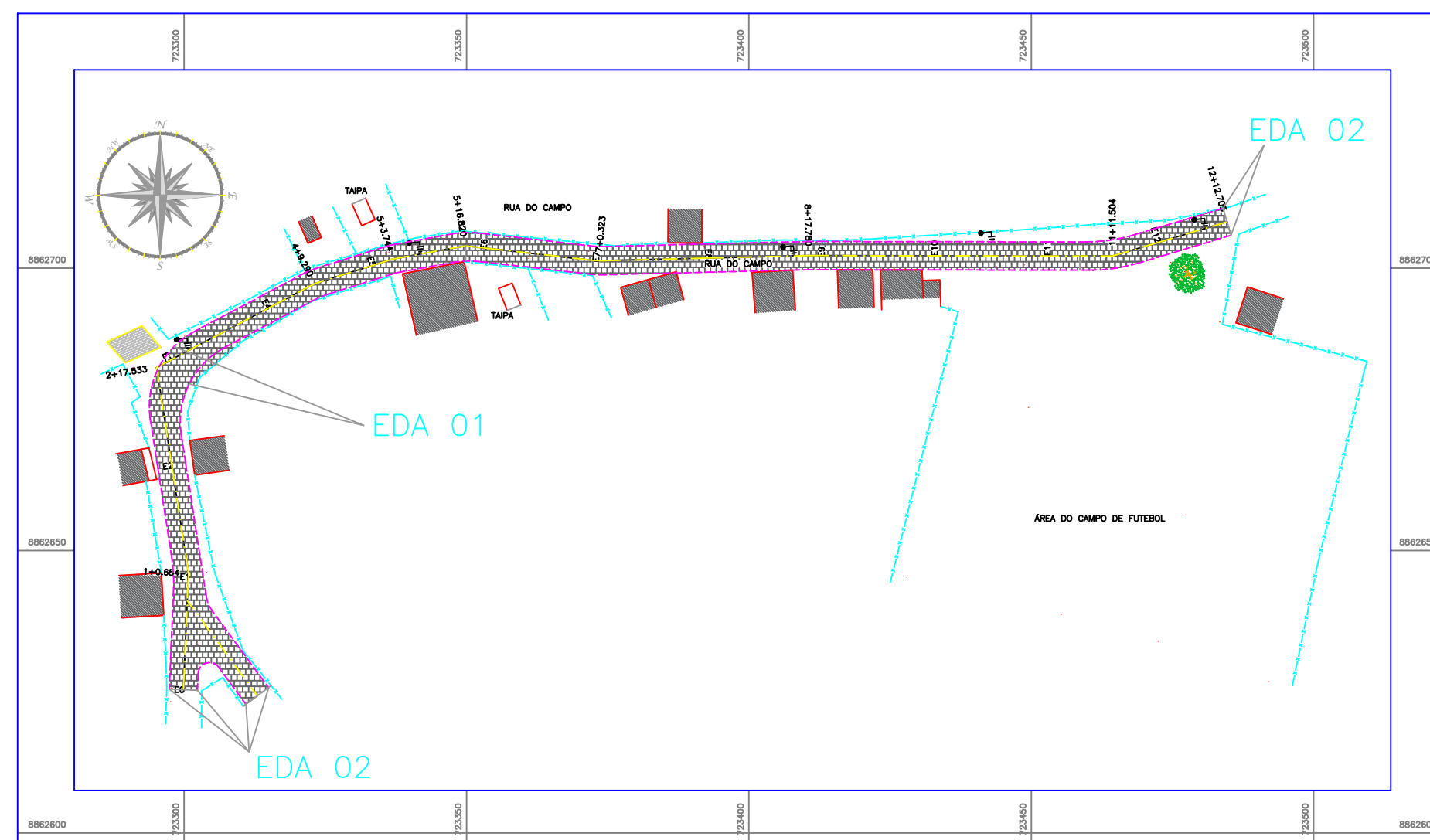
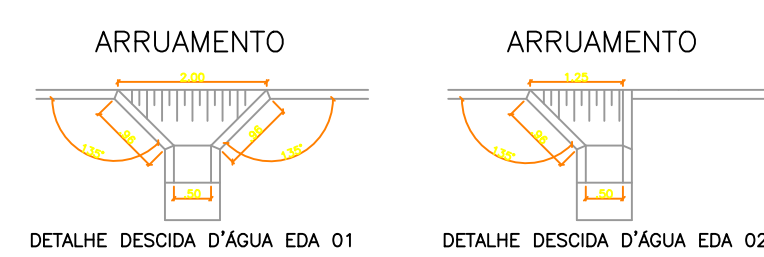
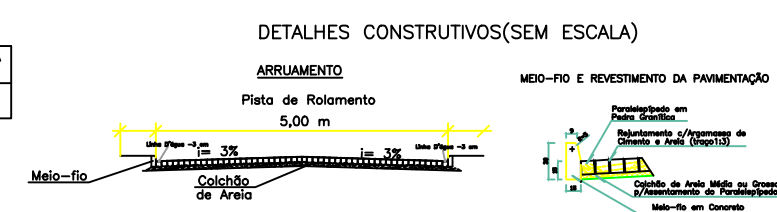
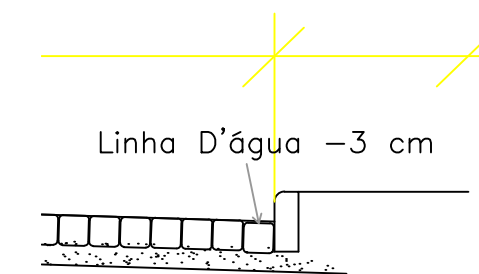


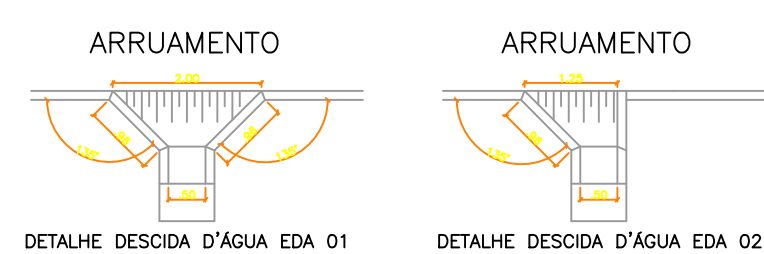
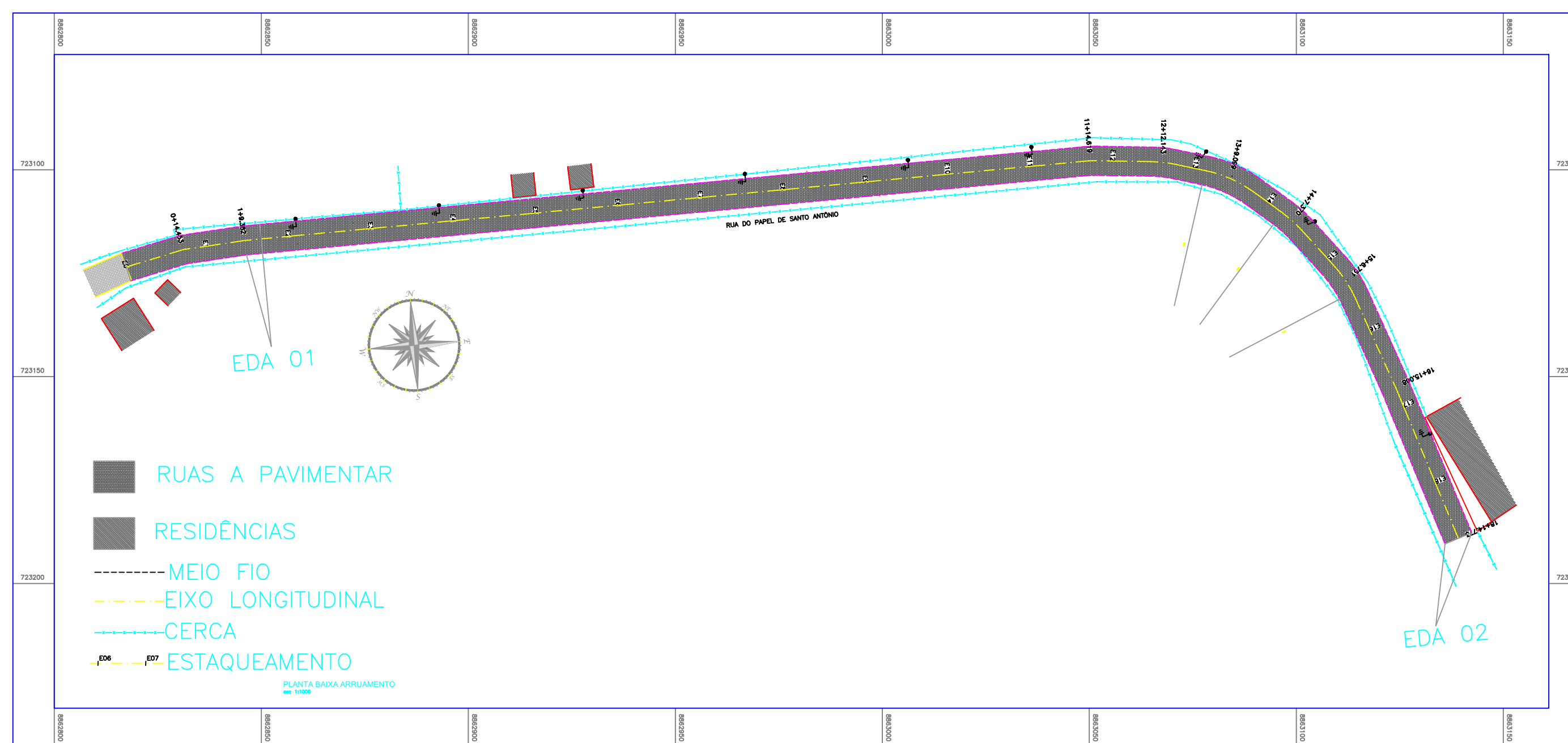
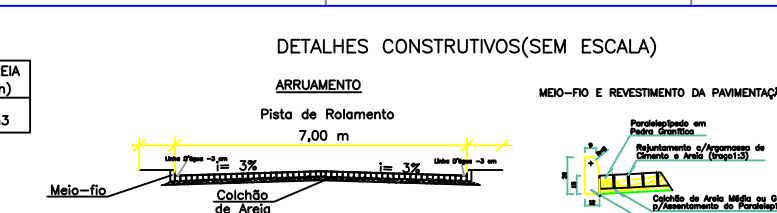
QUANTITATIVOS				
RUA	LARGURA	COMPRIMENTO	AREA	VOL. DE AREA (Esp. 0,15m)
RUA DO CAMPO	5,00m	271,47m	1.357,35m <sup>2</sup>	203,60m <sup>3</sup>



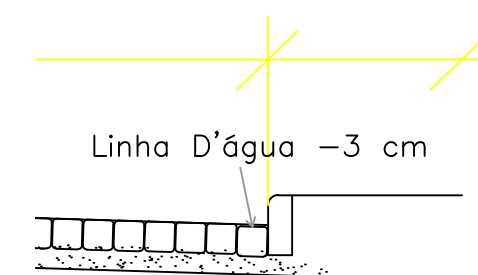
DETALHE LINHA D'ÁGUA(SEM ESCALA)



QUANTITATIVOS				
RUA	LARGURA	COMPRIMENTO	AREA	VOL. DE AREA (Esp. 0,15m)
RUA PAPEL DE ST. ANT.	7,00m	374,77m	2.633,39m <sup>2</sup>	393,50m <sup>3</sup>



DETALHE LINHA D'ÁGUA(SEM ESCALA)



PREFEITURA MUNICIPAL DE AQUIDABÃ

OBRA	PAVIMENTAÇÃO GRANÍTICA DO POV. SANTO ANTÔNIO	DESENHO	ENG. EDILSON CAVALCANTE
ENDEREÇO	ZONA RURAL		
TIPO DE PROJETO	INFRAESTRUTURA		
RESPONSÁVEL TÉCNICO	ENG. WALLYSSON	FOLHA	01
REVISÃO	00	DATA	09/01/2024
		ESCALA	INDICADA